

Site Details:

Goresbrook Road, RM9 6XS

Client Ref: 27621
Report Ref: CMAPS-CM-899633-27621-040920HIS
Grid Ref: 548193, 183866

Map Name: County Series

Map date: 1862

Scale: 1:10,560

Printed at: 1:10,560



Surveyed 1862
Revised 1862
Edition N/A
Copyright N/A
Levelled N/A



Produced by
Groundsure Insights
www.groundsure.com

Supplied by:
www.centremapslive.com
groundsure@centremaps.com

© Crown copyright and database rights 2018 Ordnance Survey 100035207

Production date: 04 September 2020

Map legend available at:
www.groundsure.com/sites/default/files/groundsure_legend.pdf

Site Details:

Goresbrook Road, RM9 6XS

Client Ref: 27621
Report Ref: CMAPS-CM-899633-27621-040920HIS
Grid Ref: 548193, 183866

Map Name: County Series

Map date: 1894-1895

Scale: 1:10,560

Printed at: 1:10,560



Surveyed 1862
Revised 1894
Edition N/A
Copyright N/A
Levelled N/A

Surveyed 1871
Revised 1895
Edition N/A
Copyright N/A
Levelled N/A

Surveyed 1862
Revised 1895
Edition N/A
Copyright N/A
Levelled N/A

Surveyed 1866
Revised 1895
Edition N/A
Copyright N/A
Levelled N/A



Produced by
Groundsure Insights
www.groundsure.com



Supplied by:
www.centremapslive.com
groundsure@centremaps.com

© Crown copyright and database rights 2018 Ordnance Survey 100035207

Production date: 04 September 2020

Map legend available at:
www.groundsure.com/sites/default/files/groundsure_legend.pdf



Site Details:

Goresbrook Road, RM9 6XS

Client Ref: 27621
Report Ref: CMAPS-CM-899633-27621-040920HIS
Grid Ref: 548193, 183866

Map Name: County Series

Map date: 1898

Scale: 1:10,560

Printed at: 1:10,560



Surveyed 1863
Revised 1895
Edition N/A
Copyright N/A
Levelled N/A



Produced by
Groundsure Insights
www.groundsure.com

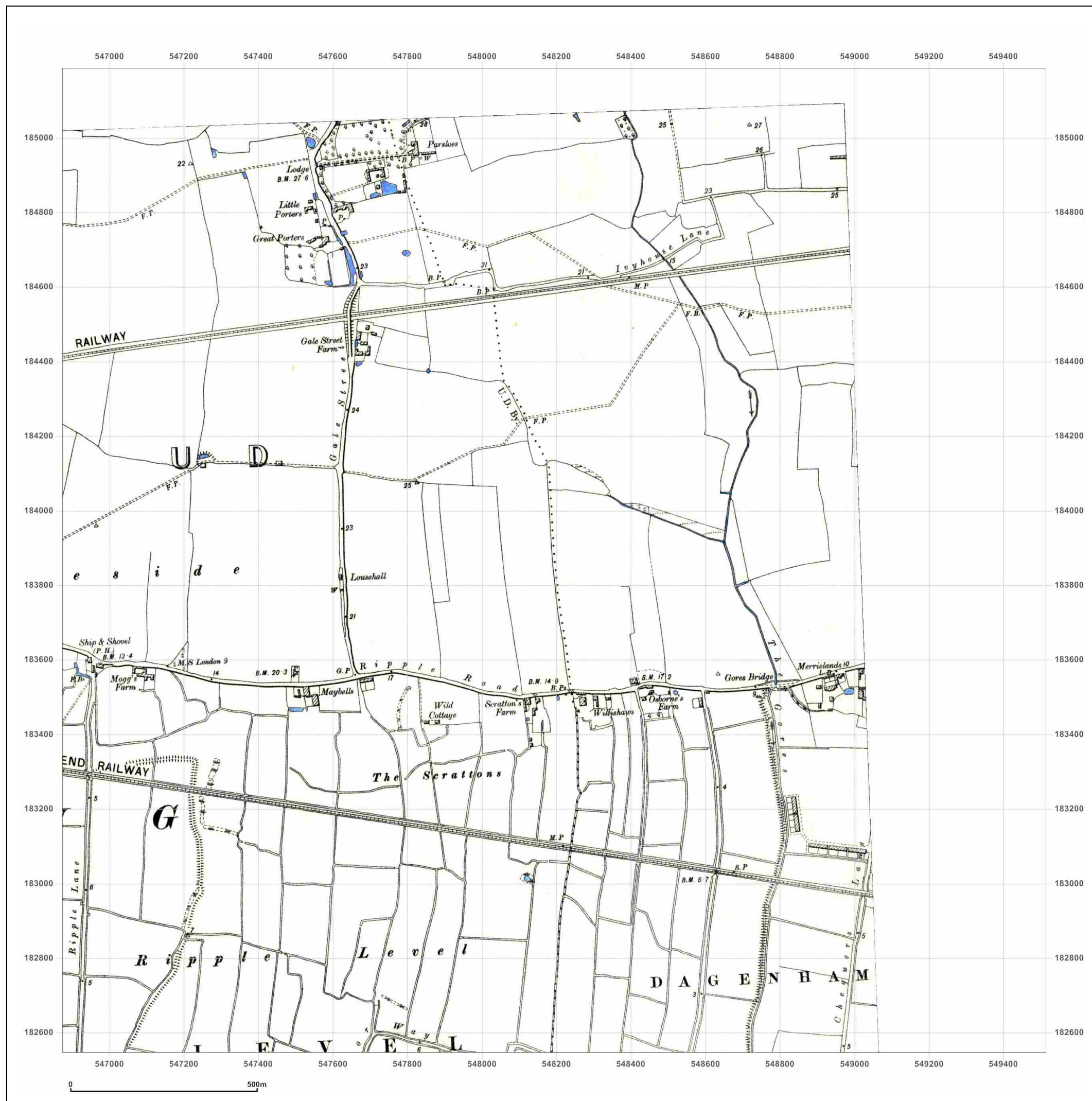


Supplied by:
www.centremapslive.com
groundsure@centremaps.com

© Crown copyright and database rights 2018 Ordnance Survey 100035207

Production date: 04 September 2020

Map legend available at:
www.groundsure.com/sites/default/files/groundsure_legend.pdf





Site Details:

Goresbrook Road, RM9 6XS

Client Ref: 27621
Report Ref: CMAPS-CM-899633-27621-040920HIS
Grid Ref: 548193, 183866

Map Name: County Series

Map date: 1915-1920

Scale: 1:10,560

Printed at: 1:10,560



Surveyed 1864 Revised 1915 Edition N/A Copyright N/A Levelled N/A	Surveyed 1872 Revised 1919 Edition 1920 Copyright N/A Levelled N/A
---	--



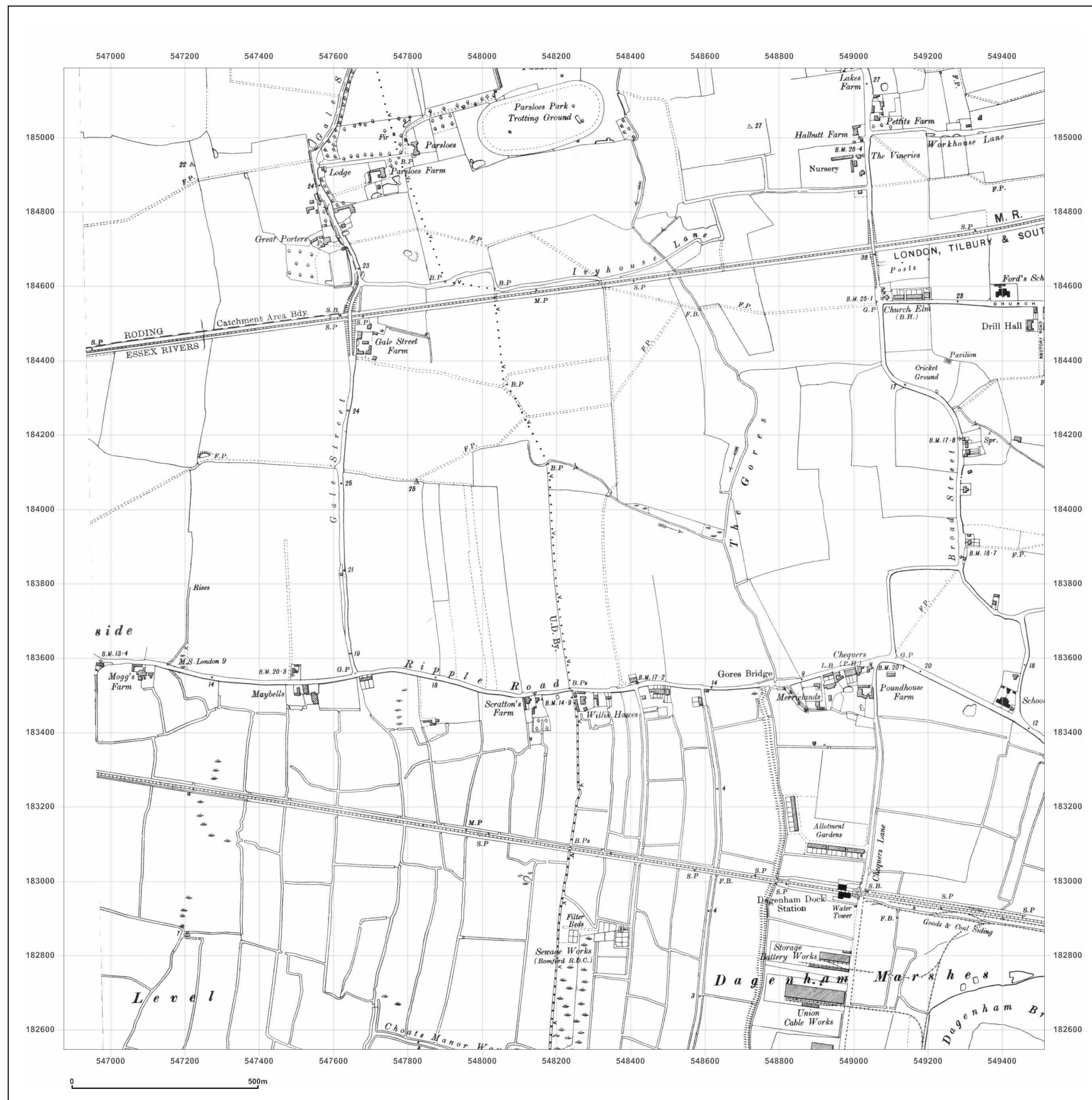
Produced by
Groundsure Insights
www.groundsure.com

Supplied by:
www.centremapslive.com
groundsure@centremaps.com

© Crown copyright and database rights 2018 Ordnance Survey 100035207

Production date: 04 September 2020

Map legend available at:
www.groundsure.com/sites/default/files/groundsure_legend.pdf



Site Details:

Goresbrook Road, RM9 6XS

Client Ref: 27621
Report Ref: CMAPS-CM-899633-27621-040920HIS
Grid Ref: 548193, 183866

Map Name: County Series

Map date: 1918-1921

Scale: 1:10,560

Printed at: 1:10,560



Surveyed 1864
Revised 1918
Edition 1921
Copyright N/A
Levelled 1894

Surveyed N/A
Revised 1918
Edition N/A
Copyright N/A
Levelled N/A



Produced by
Groundsure Insights
www.groundsure.com
Supplied by:
www.centremapslive.com
groundsure@centremaps.com

© Crown copyright and database rights 2018 Ordnance Survey 100035207

Production date: 04 September 2020

Map legend available at:
www.groundsure.com/sites/default/files/groundsure_legend.pdf

Site Details:

Goresbrook Road, RM9 6XS

Client Ref: 27621
Report Ref: CMAPS-CM-899633-27621-040920HIS
Grid Ref: 548193, 183866

Map Name: County Series

Map date: 1921

Scale: 1:10,560

Printed at: 1:10,560



Surveyed 1864
Revised 1921
Edition 1921
Copyright N/A
Levelled N/A



Produced by
Groundsure Insights
www.groundsure.com

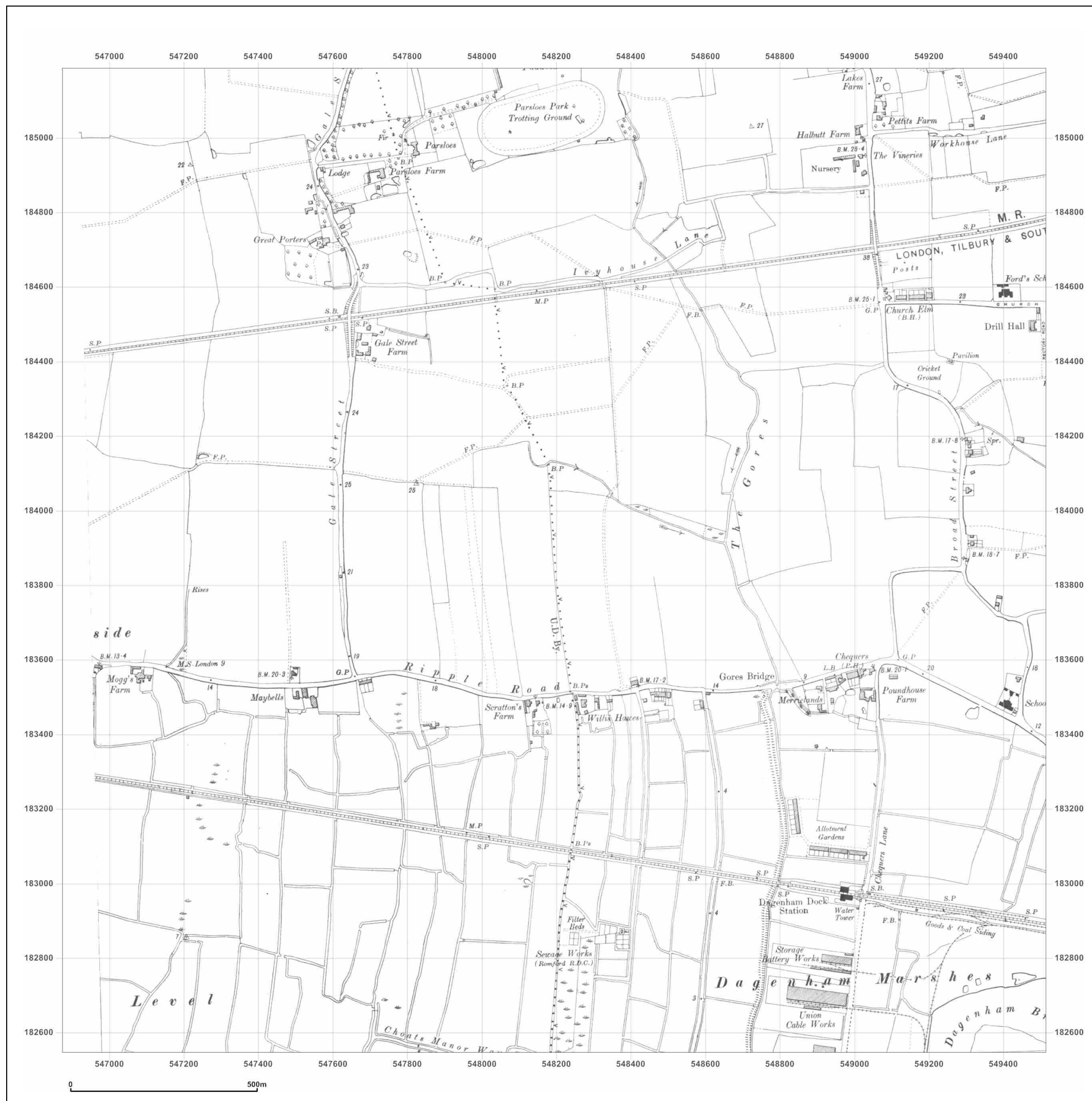


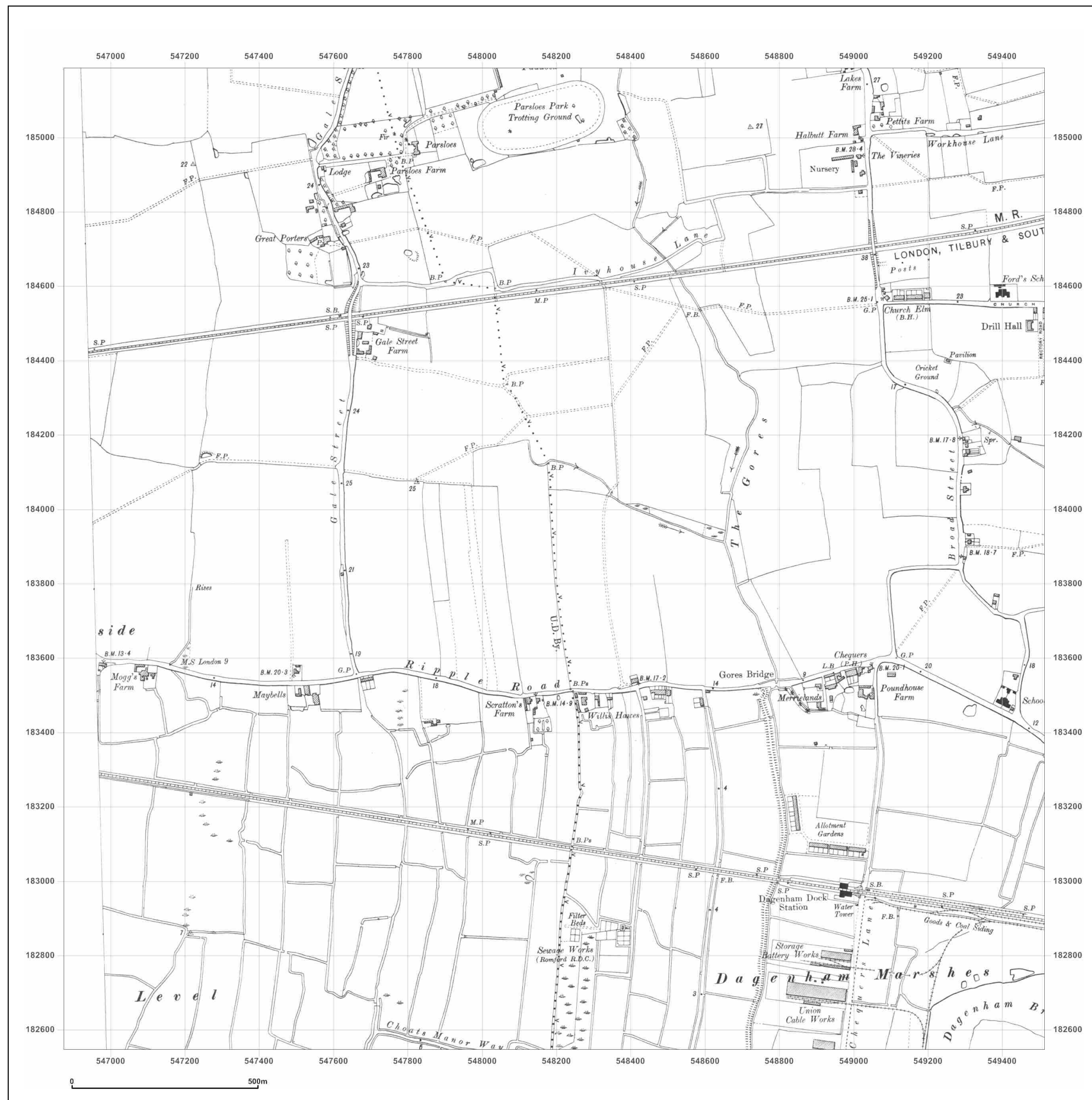
Supplied by:
www.centremapslive.com
groundsure@centremaps.com

© Crown copyright and database rights 2018 Ordnance Survey 100035207

Production date: 04 September 2020

Map legend available at:
www.groundsure.com/sites/default/files/groundsure_legend.pdf





Site Details:

Goresbrook Road, RM9 6XS

Client Ref: 27621
Report Ref: CMAPS-CM-899633-27621-040920HIS
Grid Ref: 548193, 183866

Map Name: County Series

Map date: 1921

Scale: 1:10,560

Printed at: 1:10,560



Surveyed 1864
Revised 1921
Edition N/A
Copyright N/A
Levelled N/A



Produced by
Groundsure Insights
www.groundsure.com

Supplied by:
www.centremapslive.com
groundsure@centremaps.com

© Crown copyright and database rights 2018 Ordnance Survey 100035207

Production date: 04 September 2020

Map legend available at:
www.groundsure.com/sites/default/files/groundsure_legend.pdf

Site Details:

Goresbrook Road, RM9 6XS

Client Ref: 27621
Report Ref: CMAPS-CM-899633-27621-040920HIS
Grid Ref: 548193, 183866

Map Name: County Series

Map date: 1938

Scale: 1:10,560

Printed at: 1:10,560



Surveyed 1864
Revised 1938
Edition N/A
Copyright N/A
Levelled N/A

Surveyed 1864
Revised 1938
Edition 1938
Copyright N/A
Levelled N/A



Produced by
Groundsure Insights
www.groundsure.com

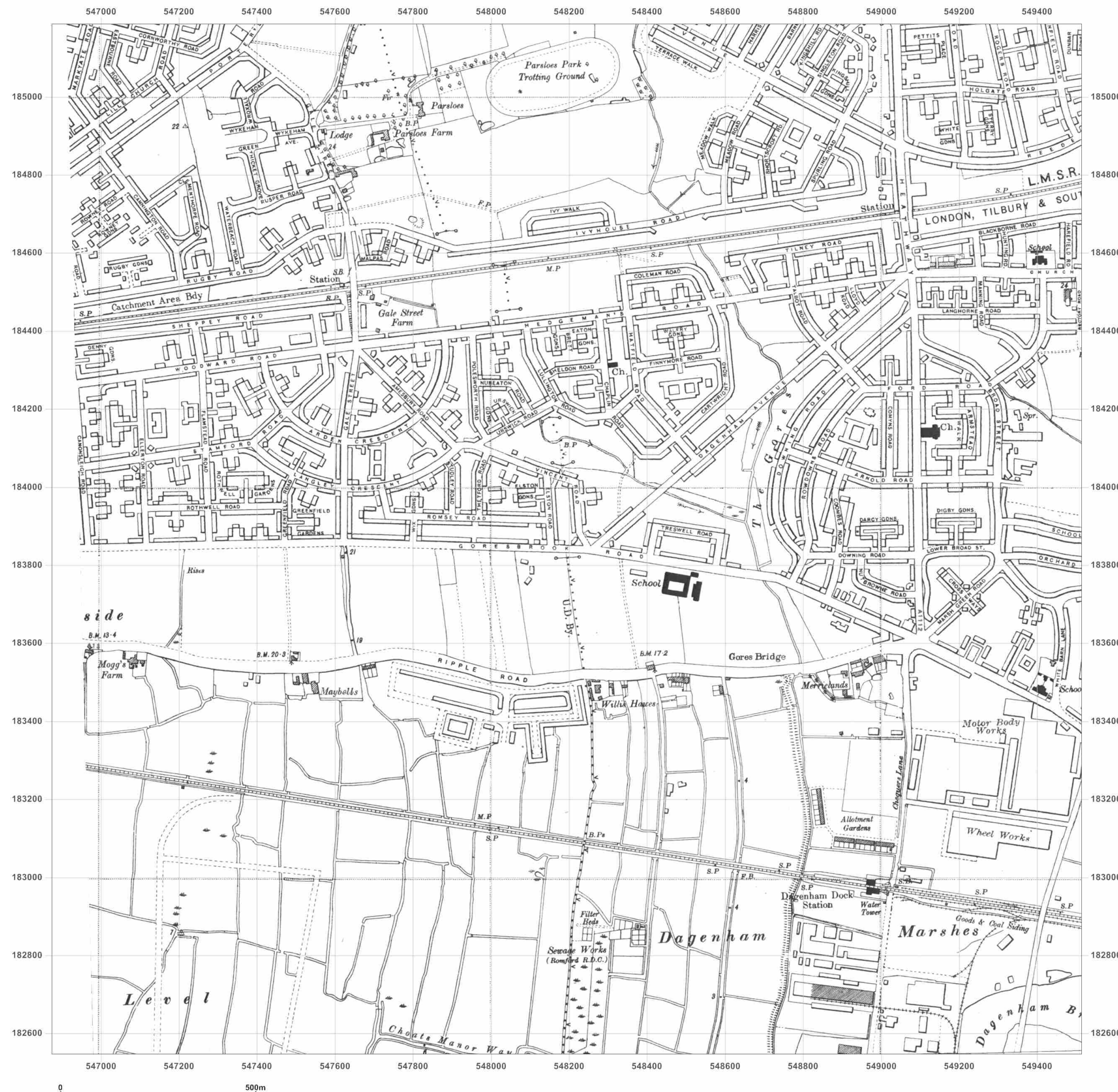


Supplied by:
www.centremapslive.com
groundsure@centremaps.com

© Crown copyright and database rights 2018 Ordnance Survey 100035207

Production date: 04 September 2020

Map legend available at:
www.groundsure.com/sites/default/files/groundsure_legend.pdf



Site Details:

Goresbrook Road, RM9 6XS

Client Ref: 27621
Report Ref: CMAPS-CM-899633-27621-040920HIS
Grid Ref: 548193, 183866

Map Name: Provisional

Map date: 1950-1951

Scale: 1:10,560

Printed at: 1:10,560



Surveyed N/A
Revised 1950
Edition N/A
Copyright 1951
Levelled N/A

Surveyed N/A
Revised 1949
Edition 1950
Copyright N/A
Levelled N/A



Produced by
Groundsure Insights
www.groundsure.com



Supplied by:
www.centremapslive.com
groundsure@centremaps.com

© Crown copyright and database rights 2018 Ordnance Survey 100035207

Production date: 04 September 2020

Map legend available at:
www.groundsure.com/sites/default/files/groundsure_legend.pdf





Site Details:

Goresbrook Road, RM9 6XS

Client Ref: 27621
Report Ref: CMAPS-CM-899633-27621-040920HIS
Grid Ref: 548193, 183866

Map Name: Provisional

Map date: 1968-1969

Scale: 1:10,560

Printed at: 1:10,560



Surveyed N/A
Revised 1968
Edition N/A
Copyright 1968
Levelled N/A

Surveyed 1969
Revised 1969
Edition N/A
Copyright N/A
Levelled N/A



Produced by
Groundsure Insights
www.groundsure.com



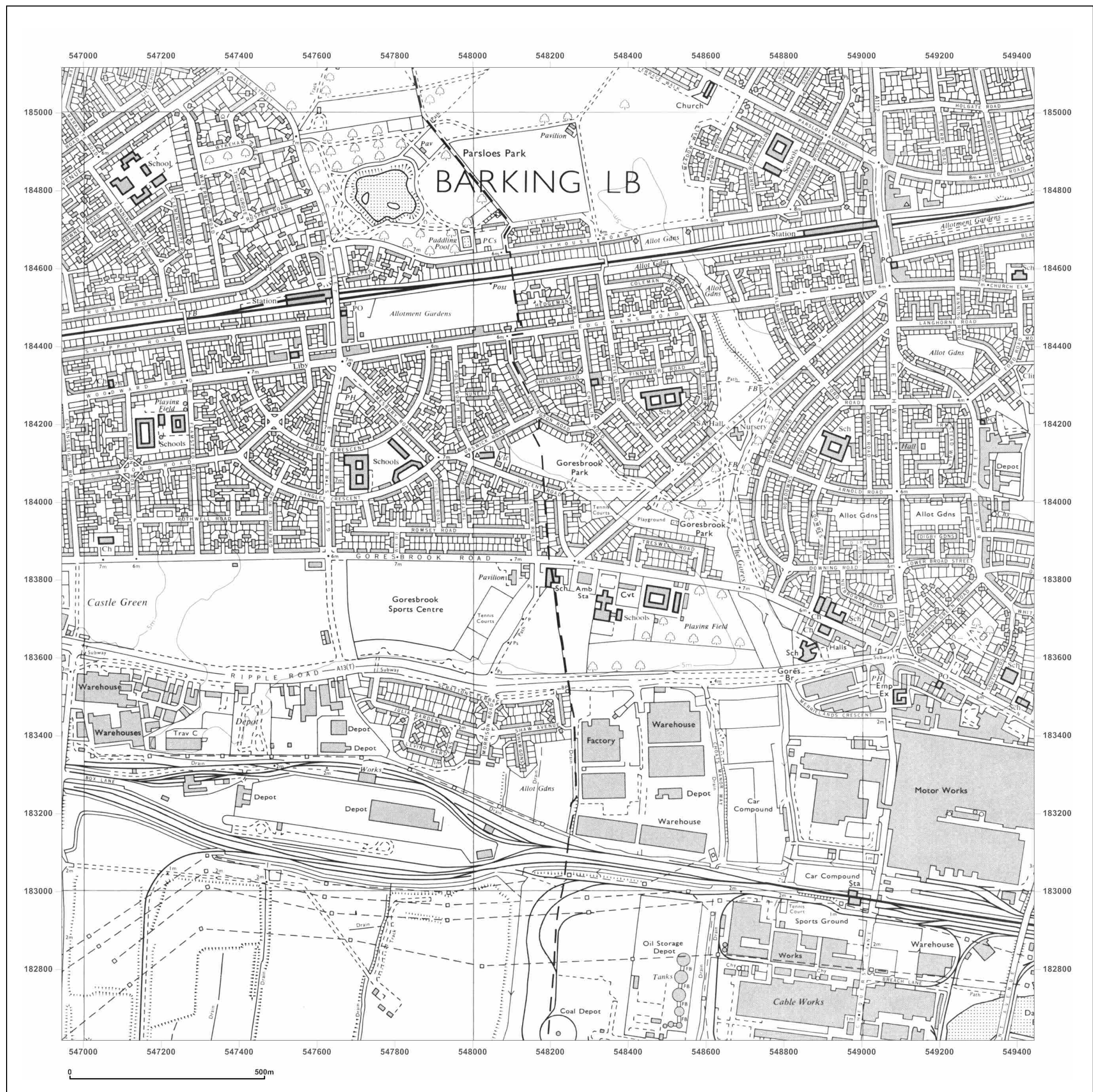
Supplied by:
www.centremapslive.com
groundsure@centremaps.com

© Crown copyright and database rights 2018 Ordnance Survey 100035207

Production date: 04 September 2020

Map legend available at:
www.groundsure.com/sites/default/files/groundsure_legend.pdf





Site Details:

Goresbrook Road, RM9 6XS

Client Ref: 27621
Report Ref: CMAPS-CM-899633-27621-040920HIS
Grid Ref: 548193, 183866

Map Name: National Grid

Map date: 1974-1975

Scale: 1:10,000

Printed at: 1:10,000



Surveyed 1974
Revised 1975
Edition N/A
Copyright N/A
Levelled N/A

Surveyed 1973
Revised 1974
Edition N/A
Copyright N/A
Levelled N/A



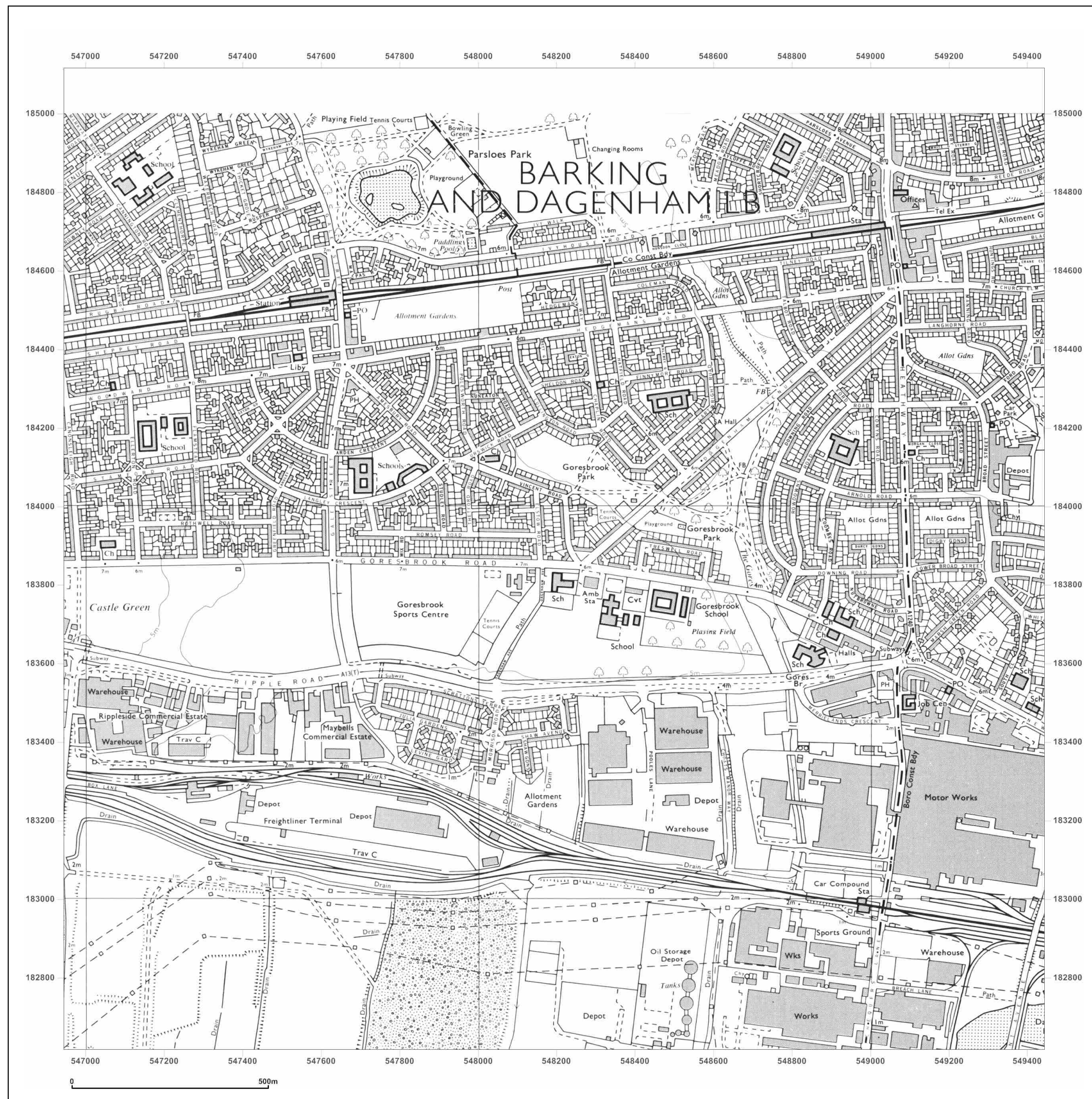
Produced by
Groundsure Insights
www.groundsure.com

Supplied by:
www.centremapslive.com
groundsure@centremaps.com

© Crown copyright and database rights 2018 Ordnance Survey 100035207

Production date: 04 September 2020

Map legend available at:
www.groundsure.com/sites/default/files/groundsure_legend.pdf



Site Details:

Goresbrook Road, RM9 6XS

Client Ref: 27621
Report Ref: CMAPS-CM-899633-27621-040920HIS
Grid Ref: 548193, 183866

Map Name: National Grid

Map date: 1983

Scale: 1:10,000

Printed at: 1:10,000



Surveyed 1983
Revised 1983
Edition N/A
Copyright N/A
Levelled N/A



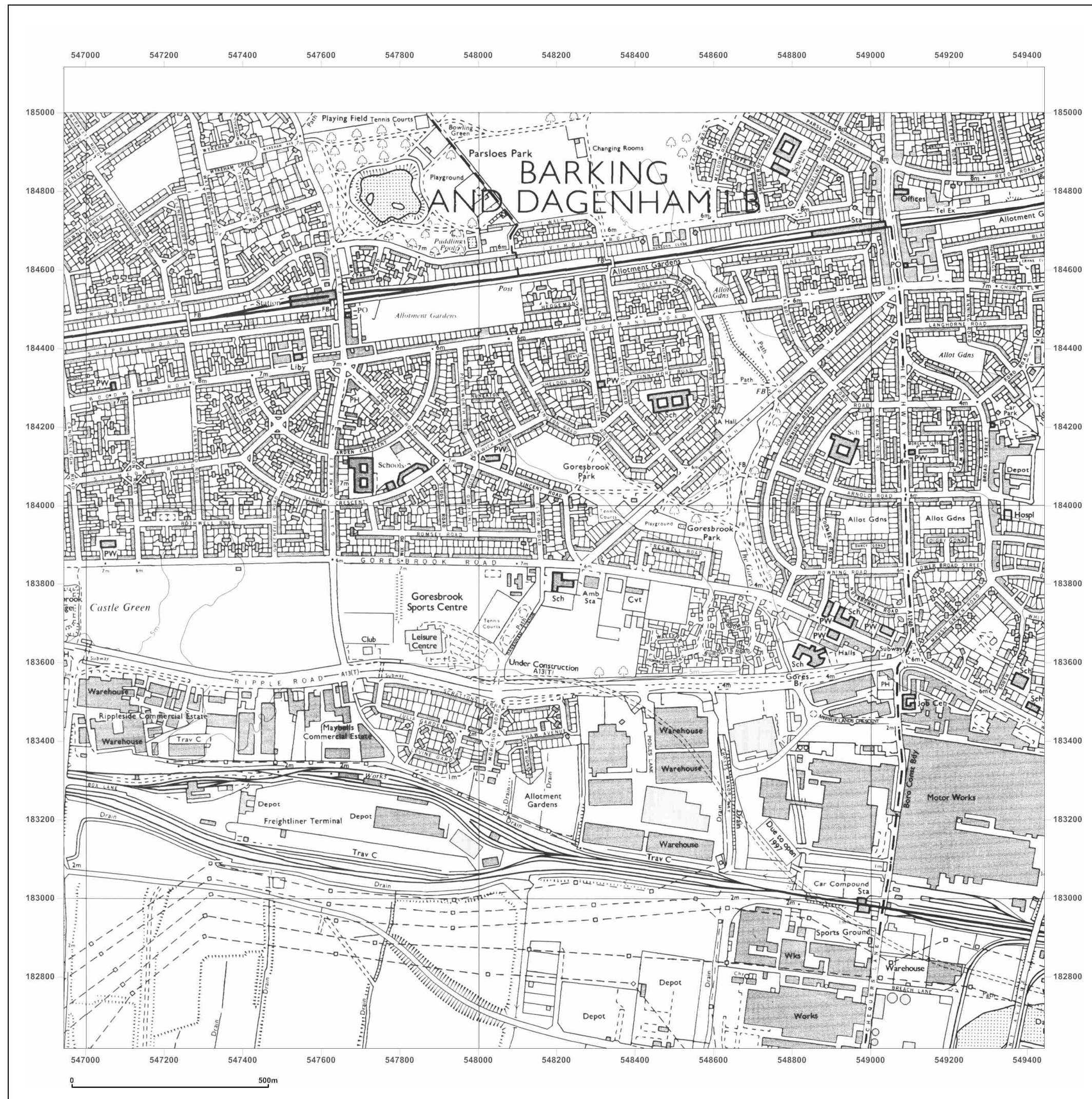
Produced by
Groundsure Insights
www.groundsure.com

Supplied by:
www.centremapslive.com
groundsure@centremaps.com

© Crown copyright and database rights 2018 Ordnance Survey 100035207

Production date: 04 September 2020

Map legend available at:
www.groundsure.com/sites/default/files/groundsure_legend.pdf



Site Details:

Goresbrook Road, RM9 6XS

Client Ref: 27621
Report Ref: CMAPS-CM-899633-27621-040920HIS
Grid Ref: 548193, 183866

Map Name: National Grid

Map date: 1995

Scale: 1:10,000

Printed at: 1:10,000



Surveyed 1983
Revised 1995
Edition N/A
Copyright N/A
Levelled N/A



Produced by
Groundsure Insights
www.groundsure.com

Supplied by:
www.centremapslive.com
groundsure@centremaps.com

© Crown copyright and database rights 2018 Ordnance Survey 100035207

Production date: 04 September 2020

Map legend available at:
www.groundsure.com/sites/default/files/groundsure_legend.pdf



Site Details:

Goresbrook Road, RM9 6XS


Client Ref: 27621
Report Ref: CMAPS-CM-899633-27621-040920HIS
Grid Ref: 548193, 183866

Map Name: National Grid

Map date: 2001

Scale: 1:10,000

Printed at: 1:10,000



Produced by
Groundsure Insights
www.groundsure.com

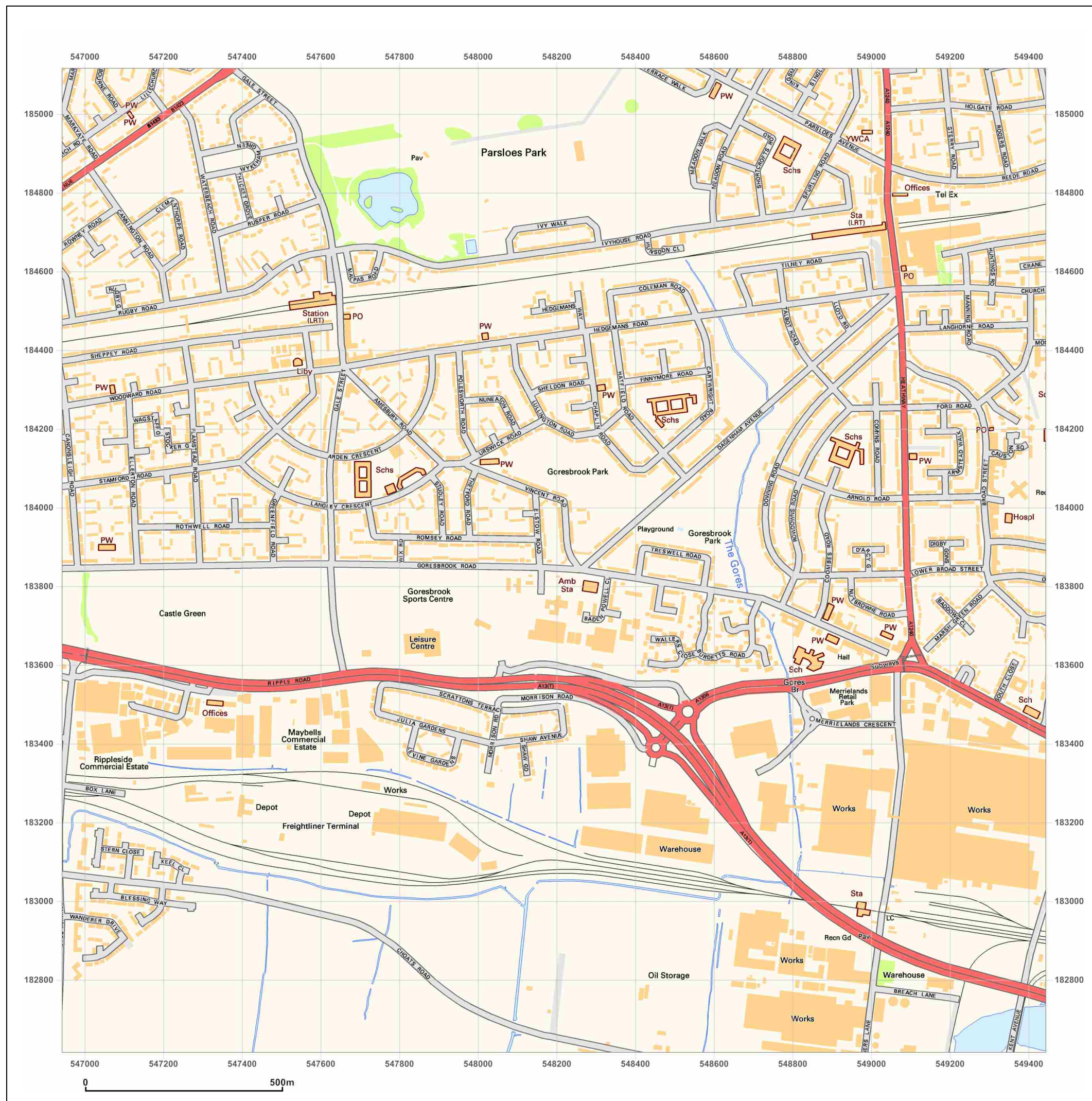


Supplied by:
www.centremapslive.com
groundsure@centremaps.com

© Crown copyright and database rights 2018 Ordnance Survey 100035207

Production date: 04 September 2020

Map legend available at:
www.groundsure.com/sites/default/files/groundsure_legend.pdf





Site Details:

Goresbrook Road, RM9 6XS


Client Ref: 27621
Report Ref: CMAPS-CM-899633-27621-040920HIS
Grid Ref: 548193, 183866

Map Name: National Grid

Map date: 2010

Scale: 1:10,000

Printed at: 1:10,000

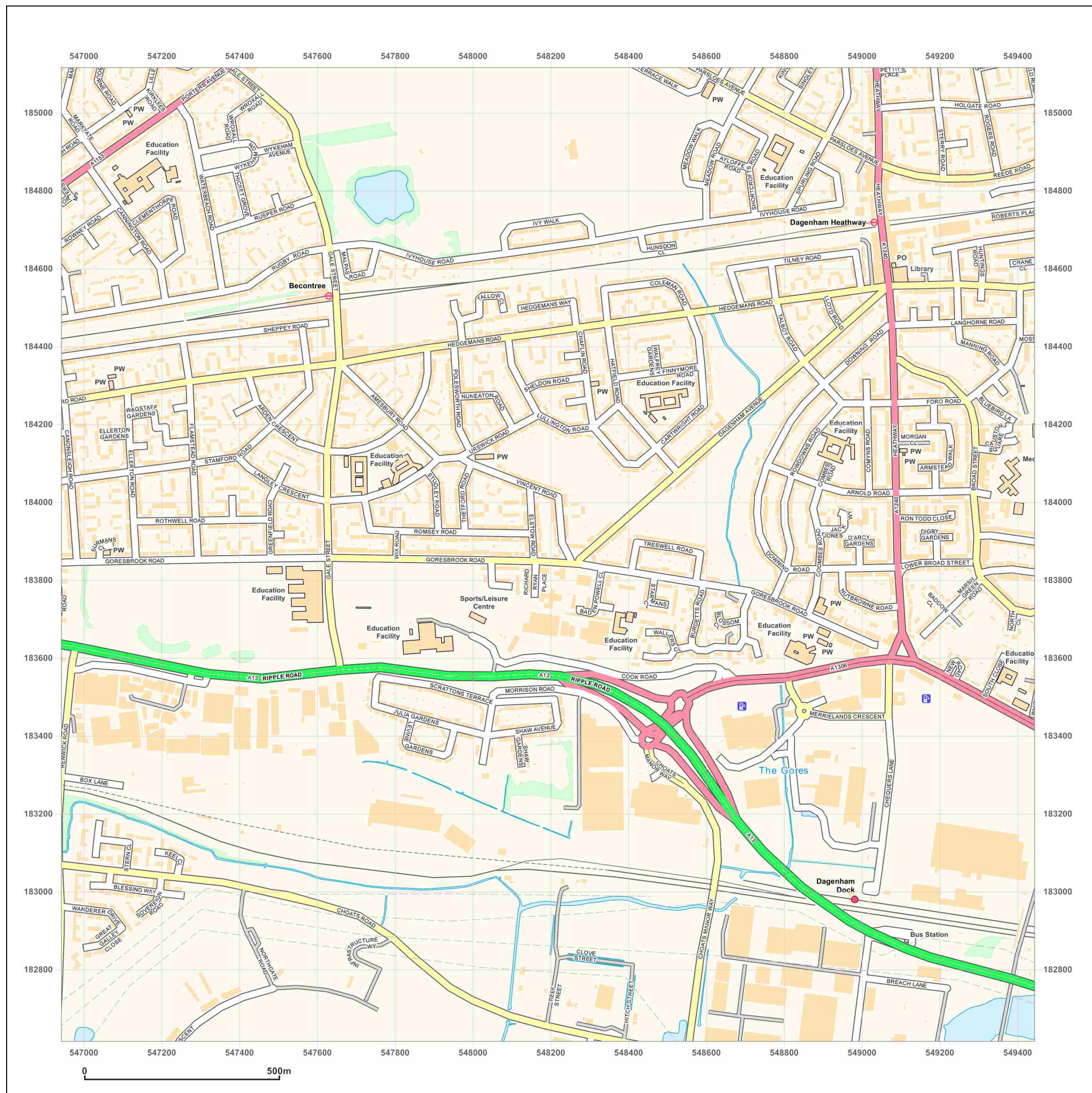


Produced by
Groundsure Insights
www.groundsure.com
Supplied by:
www.centremapslive.com
groundsure@centremaps.com

© Crown copyright and database rights 2018 Ordnance Survey 100035207

Production date: 04 September 2020

Map legend available at:
www.groundsure.com/sites/default/files/groundsure_legend.pdf



Site Details:

Goresbrook Road, RM9 6XS


Client Ref: 27621
Report Ref: CMAPS-CM-899633-27621-040920HIS
Grid Ref: 548193, 183866

Map Name: National Grid

Map date: 2020

Scale: 1:10,000

Printed at: 1:10,000



Produced by
Groundsure Insights
www.groundsure.com



Supplied by:
www.centremapslive.com
groundsure@centremaps.com

© Crown copyright and database rights 2018 Ordnance Survey 100035207

Production date: 04 September 2020

Map legend available at:
www.groundsure.com/sites/default/files/groundsure_legend.pdf